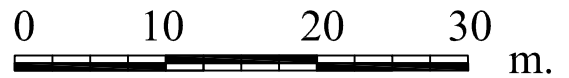
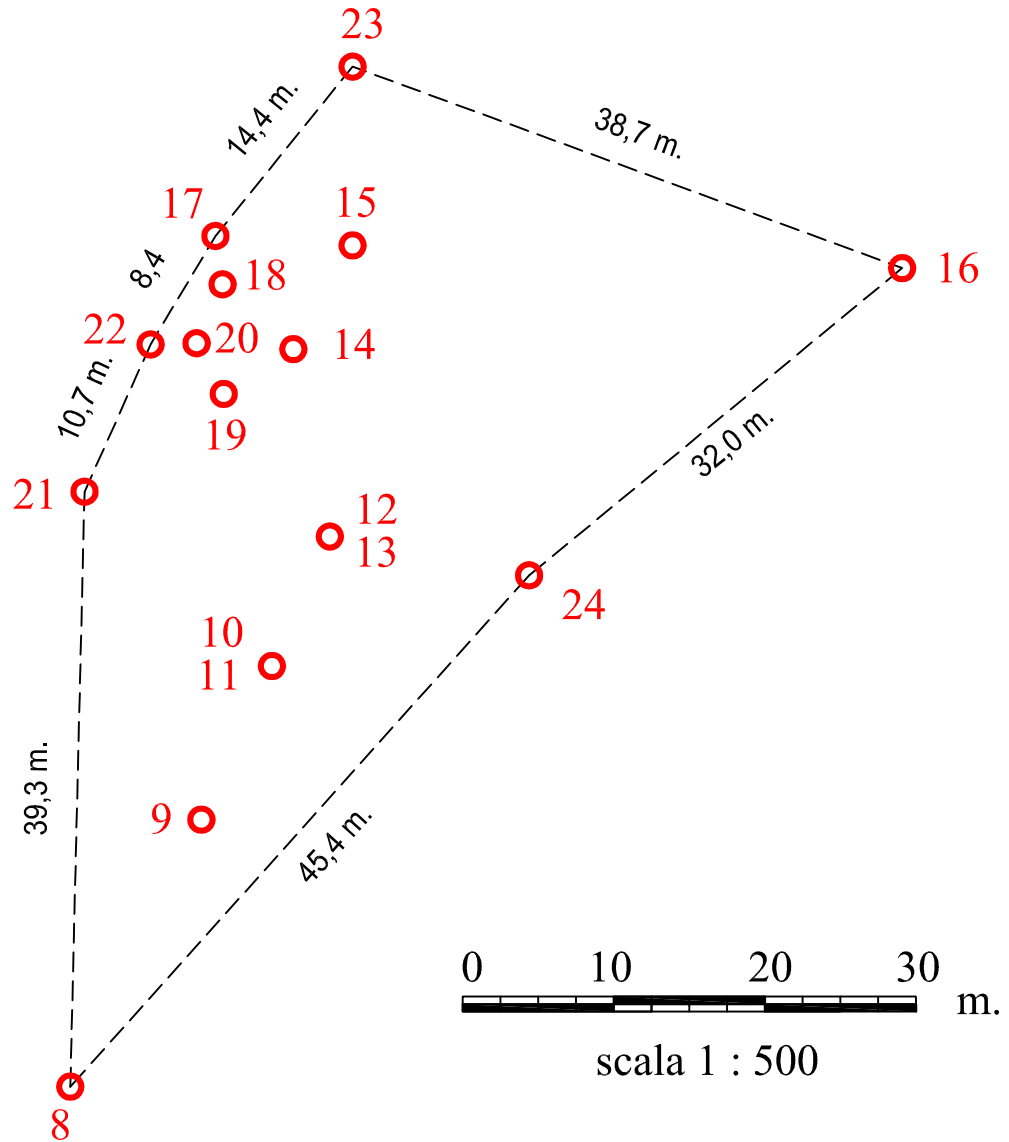
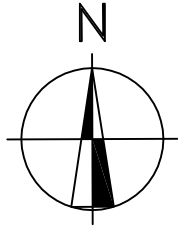


luglio 2013



scala 1 : 500

- | | |
|------------------------------------|------------------------------------|
| 8. 44°16'47,6"N 11°09'51,3"E 748m | 17. 44°16'49,4"N 11°09'51,8"E 755m |
| 9. 44°16'48,2"N 11°09'51,7"E 753m | 18. 44°16'49,3"N 11°09'51,8"E 755m |
| 10. 44°16'48,5"N 11°09'51,9"E 750m | 19. 44°16'49,1"N 11°09'51,8"E 755m |
| 11. 44°16'48,5"N 11°09'51,9"E 750m | 20. 44°16'49,2"N 11°09'51,7"E 755m |
| 12. 44°16'48,8"N 11°09'52,1"E 748m | 21. 44°16'48,9"N 11°09'51,4"E 754m |
| 13. 44°16'48,8"N 11°09'52,1"E 751m | 22. 44°16'49,2"N 11°09'51,6"E 754m |
| 14. 44°16'49,2"N 11°09'52,0"E 750m | 23. 44°16'49,7"N 11°09'52,2"E 757m |
| 15. 44°16'49,4"N 11°09'52,2"E 751m | 24. 44°16'50,2"N 11°09'52,7"E 758m |
| 16. 44°16'49,4"N 11°09'51,9"E 757m | |